

51x3813

Approved on 14/11/11 by A/22037/11
 PLAN SHOWING THE PROPOSED
 CONSTRUCTION OF A
 RESIDENTIAL BUILDING IN
 PLOT NO: 19/B PILLAYAR KOIL
 STREET, S.NO:62, BLOCK-9
 ARUMBAKKAM, MADRAS-106
 DIVISION-75.

Plan No. A/1550/2007/13

APPROVED

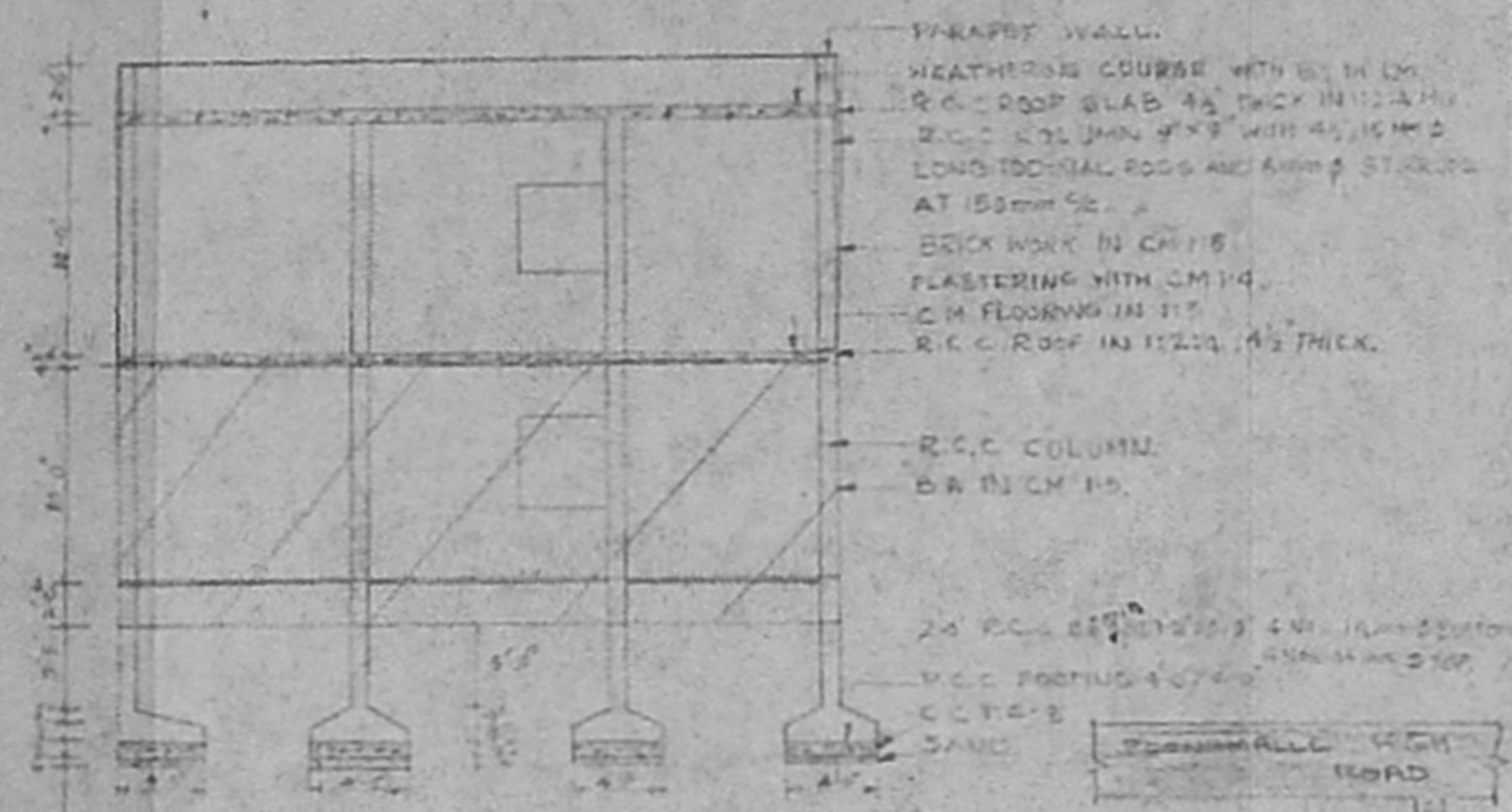
SUBJECT TO THE CONDITIONS IN
 THIS OFFICE ORDER

No. A/22037/11 - 3-9-3

[Signature]

FOR MEMBER SECRETARY
 MADRAS METROPOLITAN
 DEVELOPMENT AUTHORITY
 MADRAS - 600 005

FRONT ELEVATION



SECTION AA

SCHEDULE OF OPENING

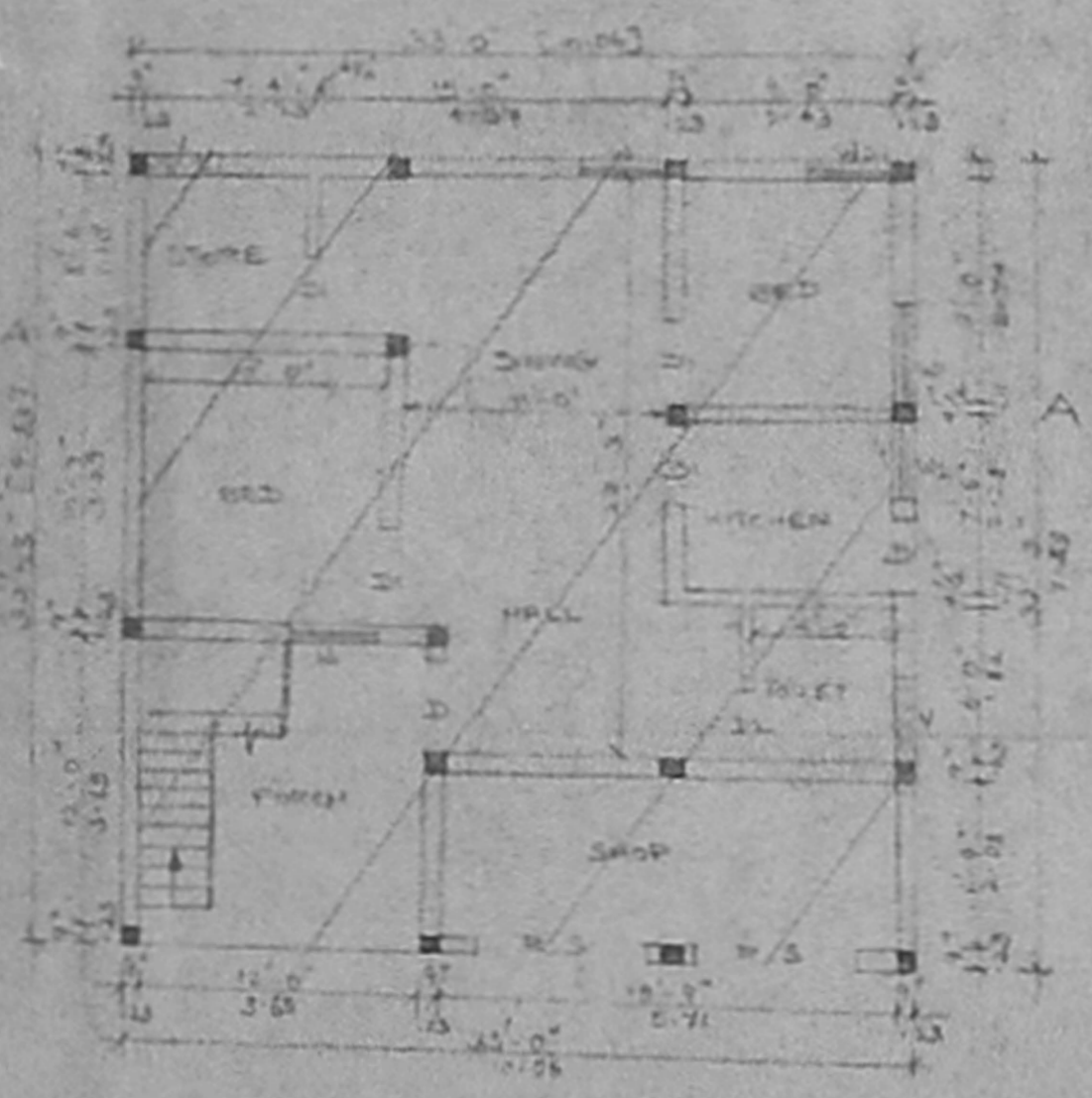
D - DOOR	3'-6" x 7'-0"
D1 - DOOR	3'-0" x 4'-0"
D2 - DOOR	3'-6" x 7'-0"
W - WINDOW	5'-0" x 4'-0"
W1 - WINDOW	4'-0" x 4'-0"
W2 - WINDOW	3'-6" x 4'-0"
V - VENTILATOR	3'-0" x 2'-0"
RS - ROLLING SHUTTER	7'-0" x 7'-0"

SYMBOL INDEX

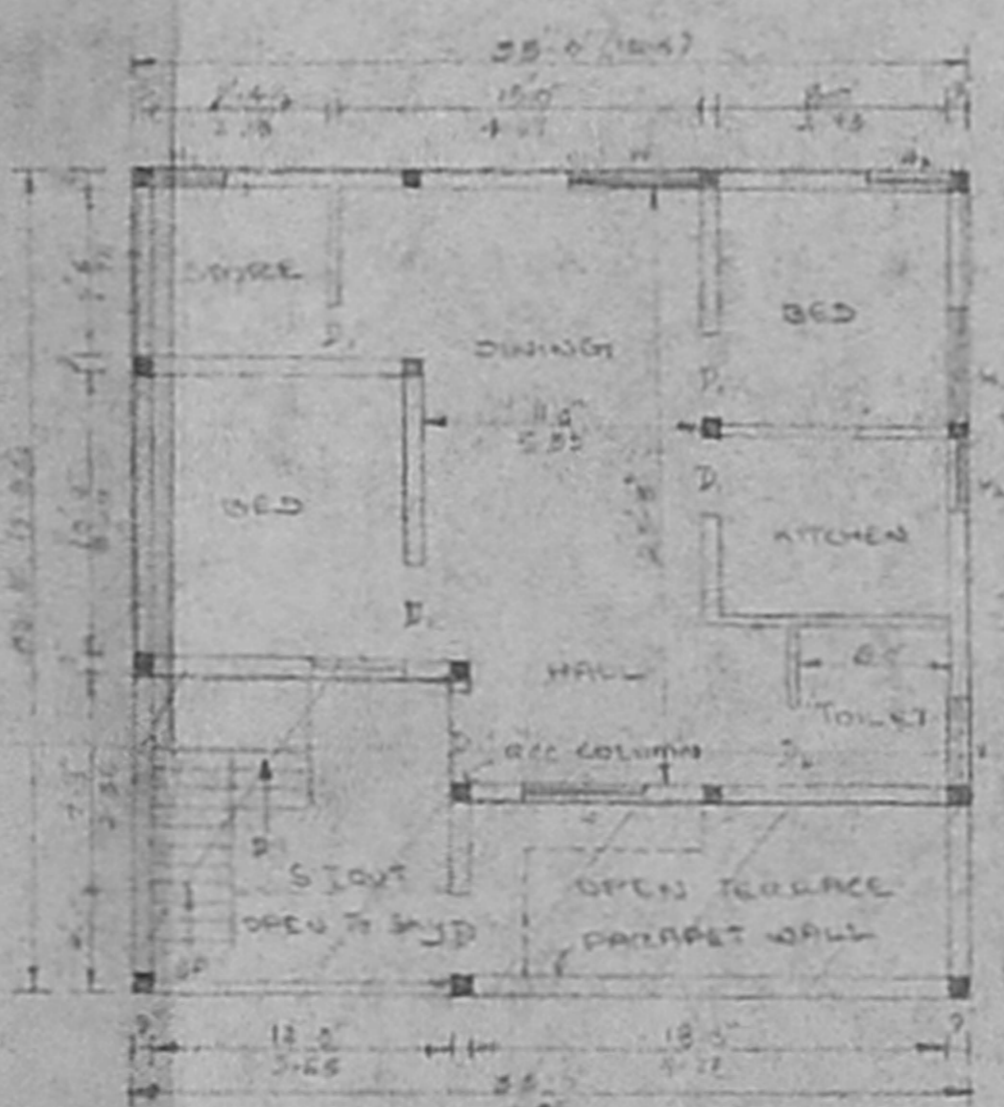
PROPOSED EXISTING

ROAD BOUNDARY

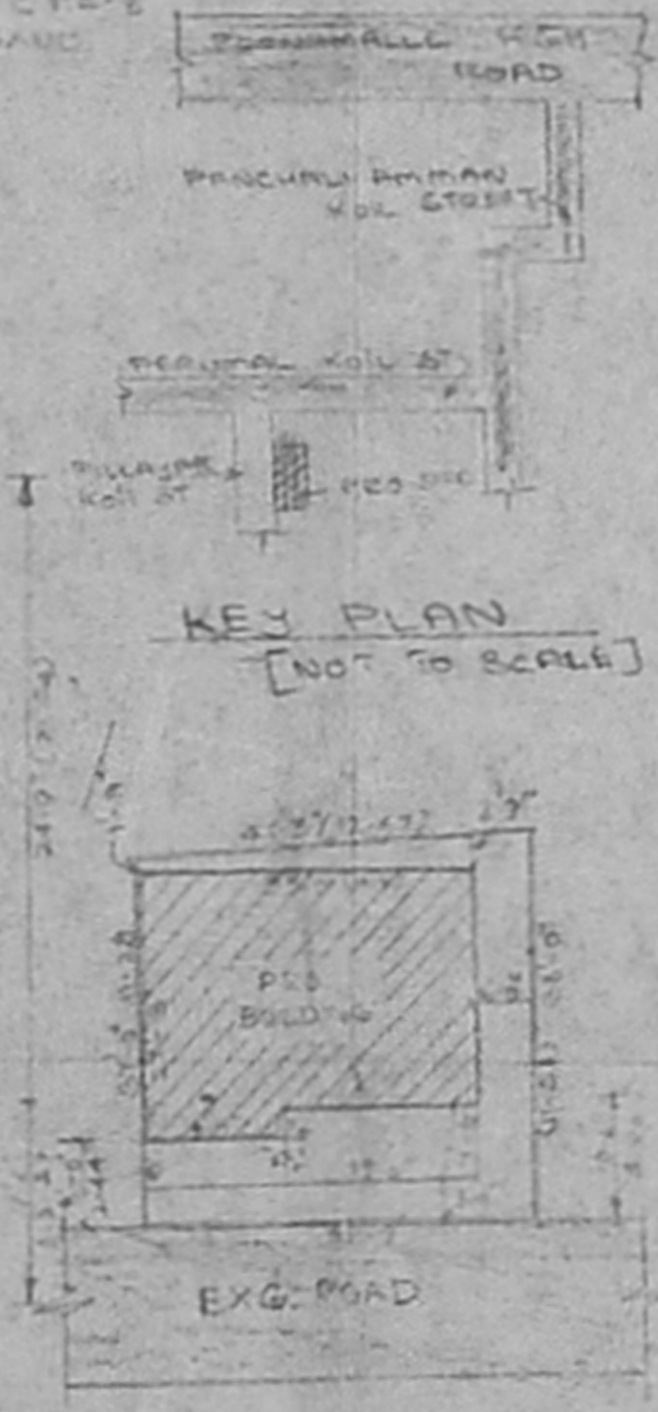
PLOT AREA 1518 SQ. FT. 141 m²
 G.F. AREA 1044 SQ. FT. 99 m²
 R.F. AREA 250 SQ. FT. 24 m²



GROUND FLOOR PLAN



FIRST FLOOR PLAN



SITE PLAN

G. Krishnamurthy

OWNER
 L. SURENDAR

[Signature]
I. G. KRISHNAMURTHY RAO
 CIVIL ENGINEER
 CLASS I LICENSED SURVEYOR NO. 370
 CORPORATION OF MADRAS
 C-10, SANTH AVENUE
 14/2, LAKE VIEW ROAD, MADRAS-600038